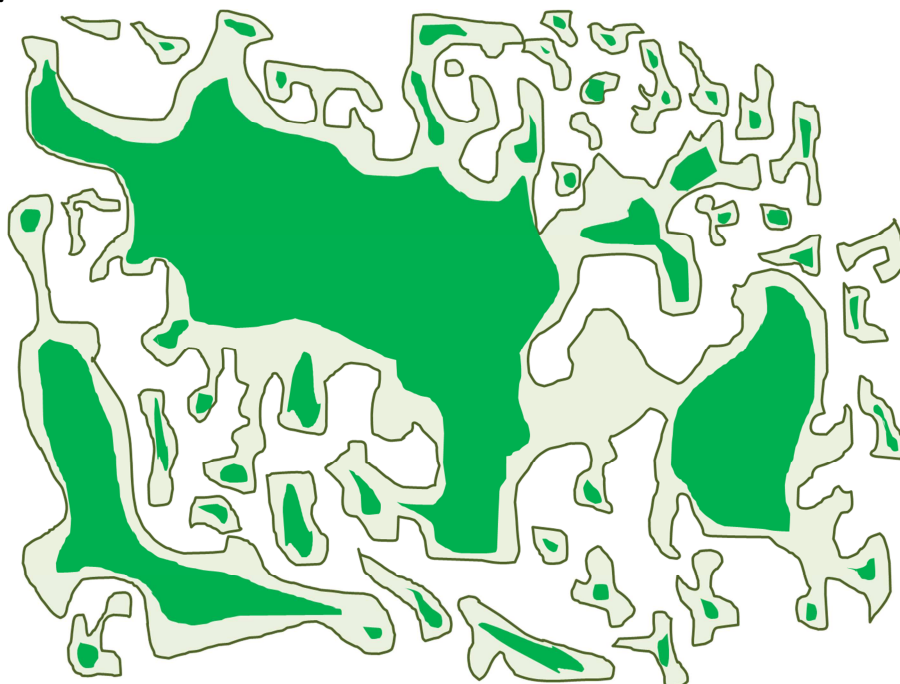


Waganaland

REDD+ COUNTRY PROFILE

Country sketch:



Forest Statistics:

Forest cover (%)	50
Forest under harvesting/logging (legal and illegal) (low-med-high)	High
Forest under community protection/ownership (low-med-high)	Med
Forest under protection (low-med-high)	Low
Deforestation rate (low-med-high)	High
Reforestation rate (low-med-high)	Low

Socio-Economic Statistics:

GDP (country's global ranking out of 192)	125
Country size (country's global ranking out of 192)	15
Other social/political issues (civil unrest, war, political instability)	Politically stable; growing economy (5%/year)

REDD+ Technical capacities:

Remote sensing technical capacity (low-med-high)	High
Historical Land Cover Maps available	Yes
Forest inventory technical capacity (low-med-high)	Med (complex geography)
Country specific Emission Factors available	Incomplete
Level of engagement with REDD+ / number of REDD+ projects (low-med-high)	High
Nationally agreed forest definition	Yes

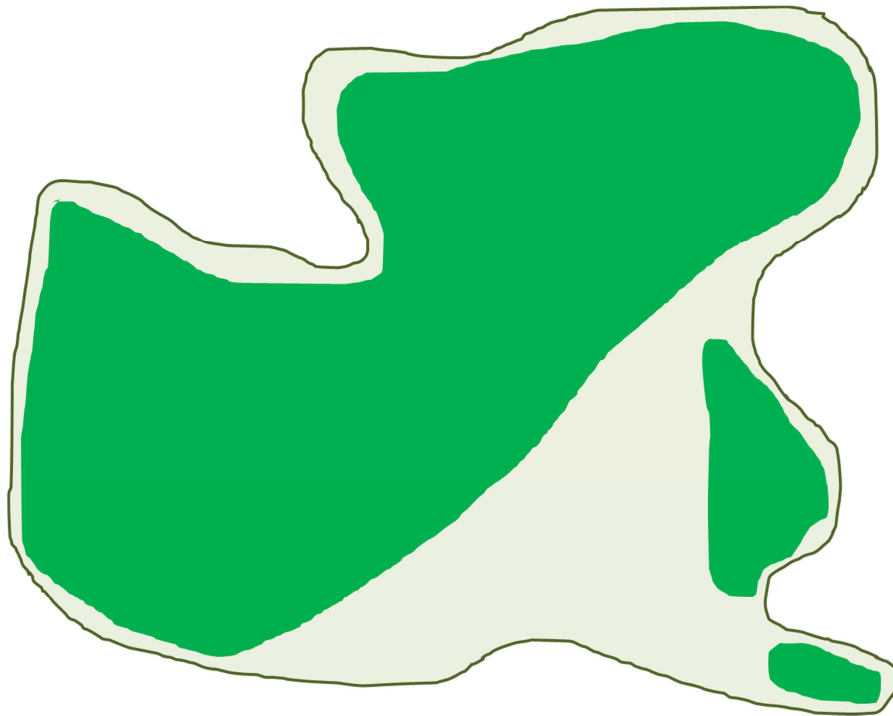
REDD+ Policies:

Stop clearance of natural forests for agricultural plantations
Moratorium on logging

Zenaflia

REDD+ COUNTRY PROFILE

Country sketch:



Forest Statistics:

Forest cover (%)	50
Forest under harvesting/logging (legal and illegal) (low-med-high)	Med
Forest under community protection/ownership (low-med-high)	Low
Forest under protection (low-med-high)	Med
Deforestation rate (low-med-high)	Med (previously high)
Reforestation rate (low-med-high)	Low

Socio-Economic Statistics:

GDP (country's global ranking out of 192)	79
Country size (country's global ranking out of 192)	5
Other social/political issues (civil unrest, war, political instability)	Stable

REDD+ Technical capacities:

Remote sensing technical capacity (low-med-high)	High
Historical Land Cover Maps available	Yes
Forest inventory technical capacity (low-med-high)	High
Country specific Emission Factors available	Yes
Level of engagement with REDD+ / number of REDD+ projects (low-med-high)	High
Nationally agreed forest definition	Yes


REDD+ Policies:

Reduce Illegal logging
Reduced illegal deforestation
Encourage Sustainable Forest Management

People's Republic of Excellentland

REDD+ COUNTRY PROFILE

Country sketch:



Forest Statistics:

Forest cover (%)	90
Forest under harvesting/logging (legal and illegal) (low-med-high)	Low
Forest under community protection/ownership (low-med-high)	Low
Forest under protection (low-med-high)	High
Deforestation rate (low-med-high)	Low
Reforestation rate (low-med-high)	Low

Socio-Economic Statistics:

GDP (country's global ranking out of 192)	114
Country size (country's global ranking out of 192)	136
Other social/political issues (civil unrest, war, political instability)	Stable

REDD+ Technical capacities:

Remote sensing technical capacity (low-med-high)	Low
Historical Land Cover Maps available	No
Forest inventory technical capacity (low-med-high)	Med
Country specific Emission Factors available	Incomplete
Level of engagement with REDD+ / number of REDD+ projects (low-med-high)	Low
Nationally agreed forest definition	No

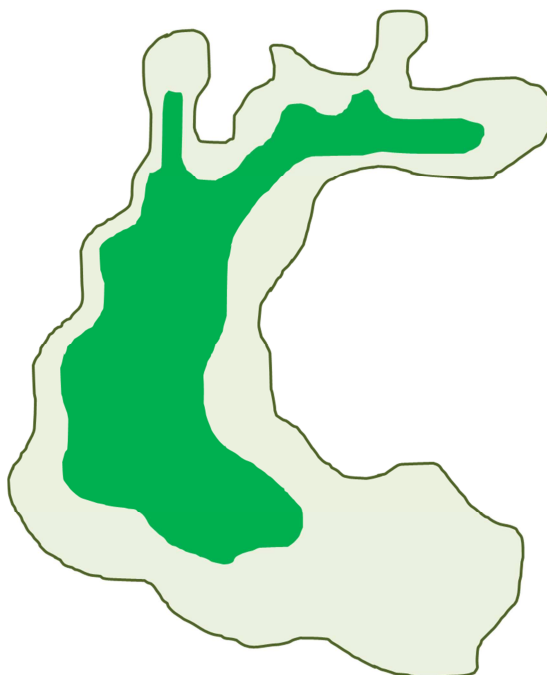
REDD+ Policies:

Continue historic conservation policy
Promote community forest management

Vickerington

REDD+ COUNTRY PROFILE

Country sketch:



Forest Statistics:

Forest cover (%)	35
Forest under harvesting/logging (legal and illegal) (low-med-high)	Med
Forest under community protection/ownership (low-med-high)	Low
Forest under protection (low-med-high)	Med
Deforestation rate (low-med-high)	Low
Reforestation rate (low-med-high)	High

Socio-Economic Statistics:

GDP (country's global ranking out of 192)	134
Country size (country's global ranking out of 192)	67
Other social/political issues (civil unrest, war, political instability)	Top down political system

REDD+ Technical capacities:

Remote sensing technical capacity (low-med-high)	High
Historical Land Cover Maps available	Yes
Forest inventory technical capacity (low-med-high)	High
Country specific Emission Factors available	Yes
Level of engagement with REDD+ / number of REDD+ projects (low-med-high)	High
Nationally agreed forest definition	No

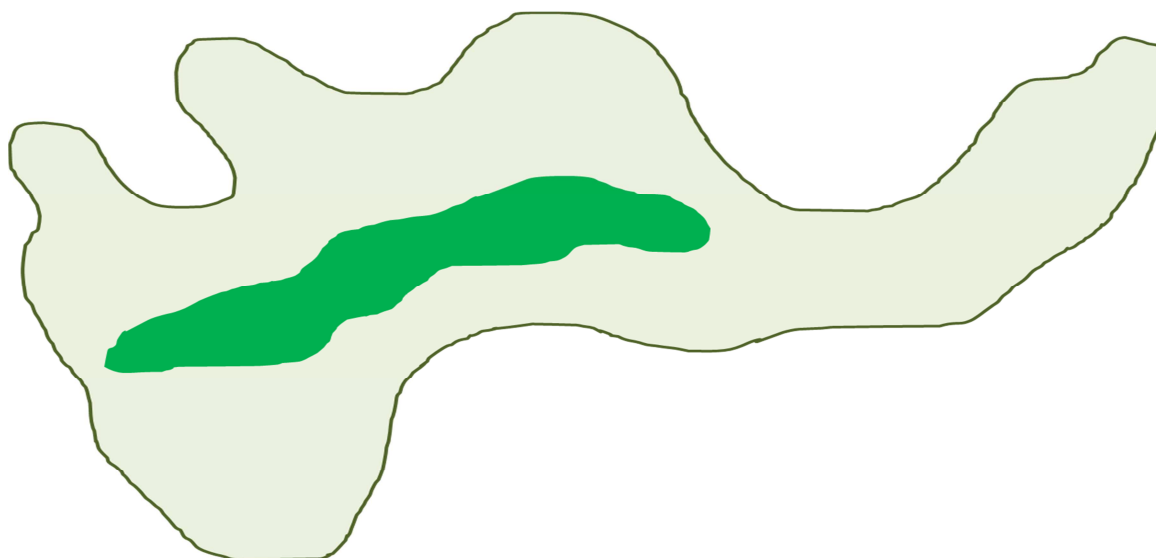
REDD+ Policies:

Reforestation

Foxilistan

REDD+ COUNTRY PROFILE

Country sketch:



Forest Statistics:

Forest cover (%)	15
Forest under harvesting/logging (legal and illegal) (low-med-high)	Med
Forest under community protection/ownership (low-med-high)	Low
Forest under protection (low-med-high)	Low
Deforestation rate (low-med-high)	Med
Reforestation rate (low-med-high)	Low

Socio-Economic Statistics:

GDP (country's global ranking out of 192)	121
Country size (country's global ranking out of 192)	19
Other social/political issues (civil unrest, war, political instability)	Economy growing fast based on rich mineral resources; many remote areas

REDD+ Technical capacities:

Remote sensing technical capacity (low-med-high)	Med
Historical Land Cover Maps available	Incomplete
Forest inventory technical capacity (low-med-high)	Low
Country specific Emission Factors available	No
Level of engagement with REDD+ / number of REDD+ projects (low-med-high)	Low
Nationally agreed forest definition	No

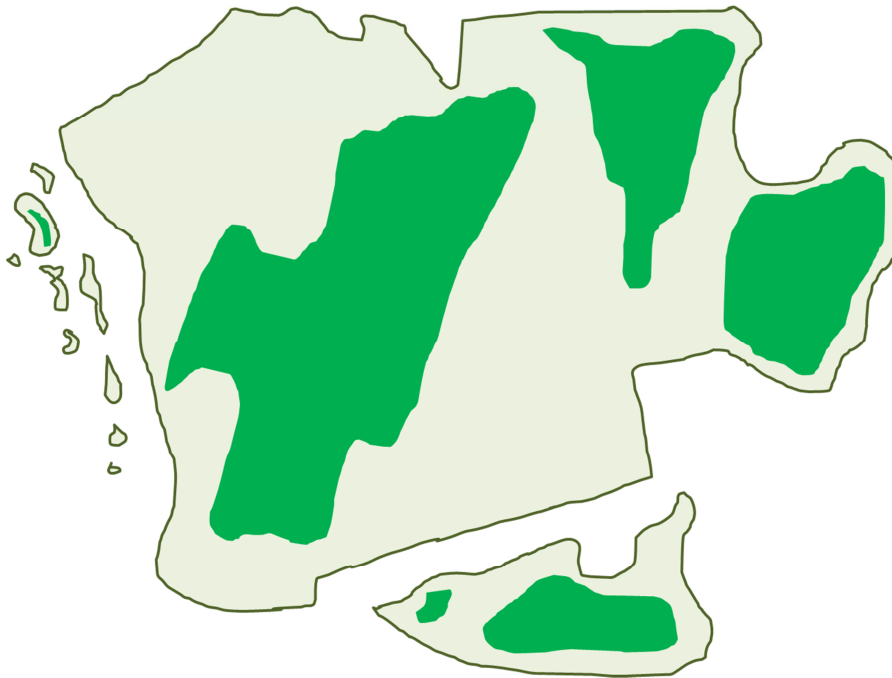
REDD+ Policies:

Reduce illegal logging
Enhance forest area

Scrivland

REDD+ COUNTRY PROFILE

Country sketch:



Forest Statistics:

Forest cover (%)	50
Forest under harvesting/logging (legal and illegal) (low-med-high)	High
Forest under community protection/ownership (low-med-high)	Low
Forest under protection (low-med-high)	Low
Deforestation rate (low-med-high)	High
Reforestation rate (low-med-high)	Low

Socio-Economic Statistics:

GDP (country's global ranking out of 192)	161
Country size (country's global ranking out of 192)	40
Other social/political issues (civil unrest, war, political instability)	Politically unstable; conflict in parts of country

REDD+ Technical capacities:

Remote sensing technical capacity (low-med-high)	Low
Historical Land Cover Maps available	No
Forest inventory technical capacity (low-med-high)	Low
Country specific Emission Factors available	No
Level of engagement with REDD+ / number of REDD+ projects (low-med-high)	Low
Nationally agreed forest definition	No

REDD+ Policies:

Reduce illegal deforestation
Enhance forest area
Enhance forest under protection

Hatairaland

REDD+ COUNTRY PROFILE

Country sketch:



Forest Statistics:

Forest cover (%)	60
Forest under harvesting/logging (legal and illegal) (low-med-high)	Med
Forest under community protection/ownership (low-med-high)	Low
Forest under protection (low-med-high)	Low
Deforestation rate (low-med-high)	Med
Reforestation rate (low-med-high)	Low

Socio-Economic Statistics:

GDP (country's global ranking out of 192)	126
Country size (country's global ranking out of 192)	156
Other social/political issues (civil unrest, war, political instability)	Politically unstable

REDD+ Technical capacities:

Remote sensing technical capacity (low-med-high)	Low
Historical Land Cover Maps available	Incomplete
Forest inventory technical capacity (low-med-high)	Med
Country specific Emission Factors available	Incomplete
Level of engagement with REDD+ / number of REDD+ projects (low-med-high)	Med
Nationally agreed forest definition	No

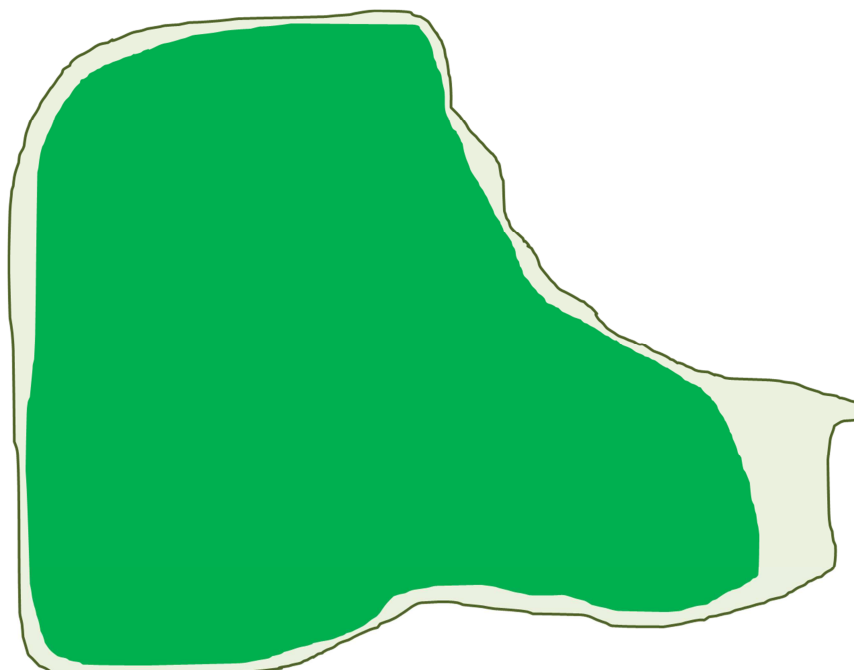
REDD+ Policies:

Enhance forest area
Enhance forest area under protection
Promote community forest management

Republic of Gerrandion

REDD+ COUNTRY PROFILE

Country sketch:



Forest Statistics:

Forest cover (%)	80
Forest under harvesting/logging (legal and illegal) (low-med-high)	High
Forest under community protection/ownership (low-med-high)	Low
Forest under protection (low-med-high)	Low
Deforestation rate (low-med-high)	Low
Reforestation rate (low-med-high)	Low

Socio-Economic Statistics:

GDP (country's global ranking out of 192)	185
Country size (country's global ranking out of 192)	11
Other social/political issues (civil unrest, war, political instability)	War/conflict in rural area; politically unstable; poor infrastructure and poor governance

REDD+ Technical capacities:

Remote sensing technical capacity (low-med-high)	Low
Historical Land Cover Maps available	No
Forest inventory technical capacity (low-med-high)	Low
Country specific Emission Factors available	No
Level of engagement with REDD+ / number of REDD+ projects (low-med-high)	Med
Nationally agreed forest definition	No

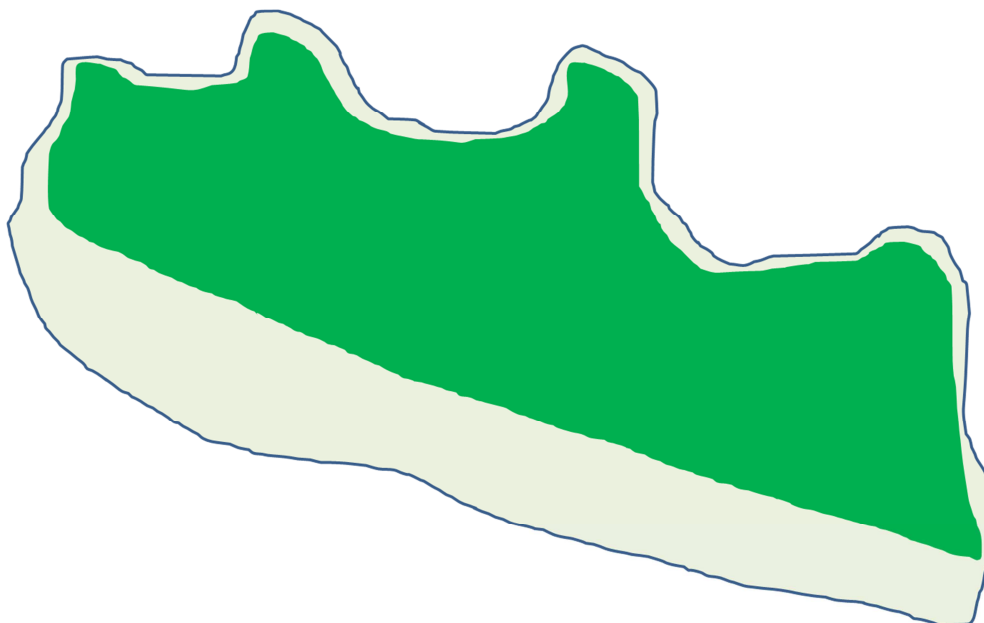
REDD+ Policies:

Move to sustainable forest management

Goonercopia

REDD+ COUNTRY PROFILE

Country sketch:



Forest Statistics:

Forest cover (%)	60
Forest under harvesting/logging (legal and illegal) (low-med-high)	High
Forest under community protection/ownership (low-med-high)	Med
Forest under protection (low-med-high)	Med
Deforestation rate (low-med-high)	High
Reforestation rate (low-med-high)	Low

Socio-Economic Statistics:

GDP (country's global ranking out of 192)	86
Country size (country's global ranking out of 192)	20
Other social/political issues (civil unrest, war, political instability)	Poor infrastructure in forest areas, recovering from long conflict

REDD+ Technical capacities:

Remote sensing technical capacity (low-med-high)	Med
Historical Land Cover Maps available	Incomplete
Forest inventory technical capacity (low-med-high)	Low
Country specific Emission Factors available	No
Level of engagement with REDD+ / number of REDD+ projects (low-med-high)	High
Nationally agreed forest definition	Yes

REDD+ Policies:

Reduce illegal logging
Reduce rate of deforestation
Strengthen effectiveness of protected area network
Promote reforestation